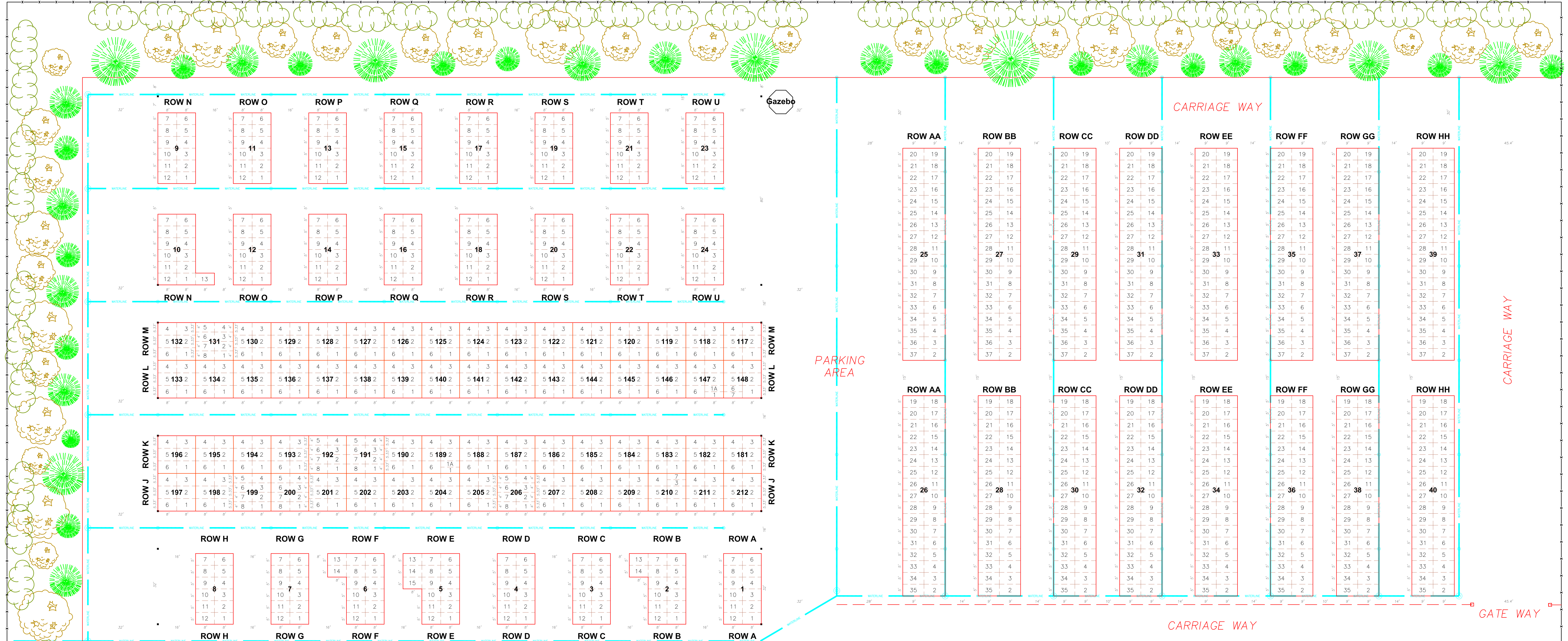


# Barnwell Cemetery

659.39'




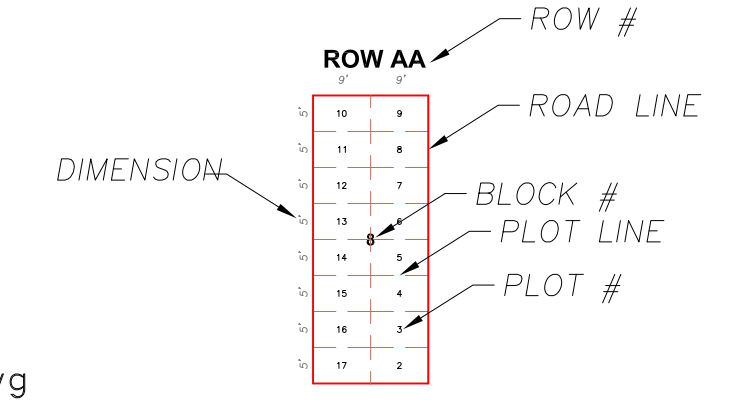
Shed

Village Of Barnwell  
**CEMETERY PLAN**  
**BLOCK 40, PLAN 5841 EG**  
**IN NE SEC 29, TP 9, RG 17, W4M**

MAP PREPARED BY:  
 OLDMAN RIVER REGIONAL SERVICES COMMISSION  
 3105 16th AVENUE NORTH, LETHBRIDGE, ALBERTA T1H 5E8  
 TEL. 403-329-1344  
 "NOT RESPONSIBLE FOR ERRORS OR OMISSIONS"

January 08, 2016 N:\Taber-Municipal-District\Barnwell\Barnwell Projects\Village of Barnwell-Cemetery.dwg

TYPICAL PLOT LAYOUT  
 EXAMPLE OF ROW, BLOCK, PLOT LAYOUT



659.97

659.97