






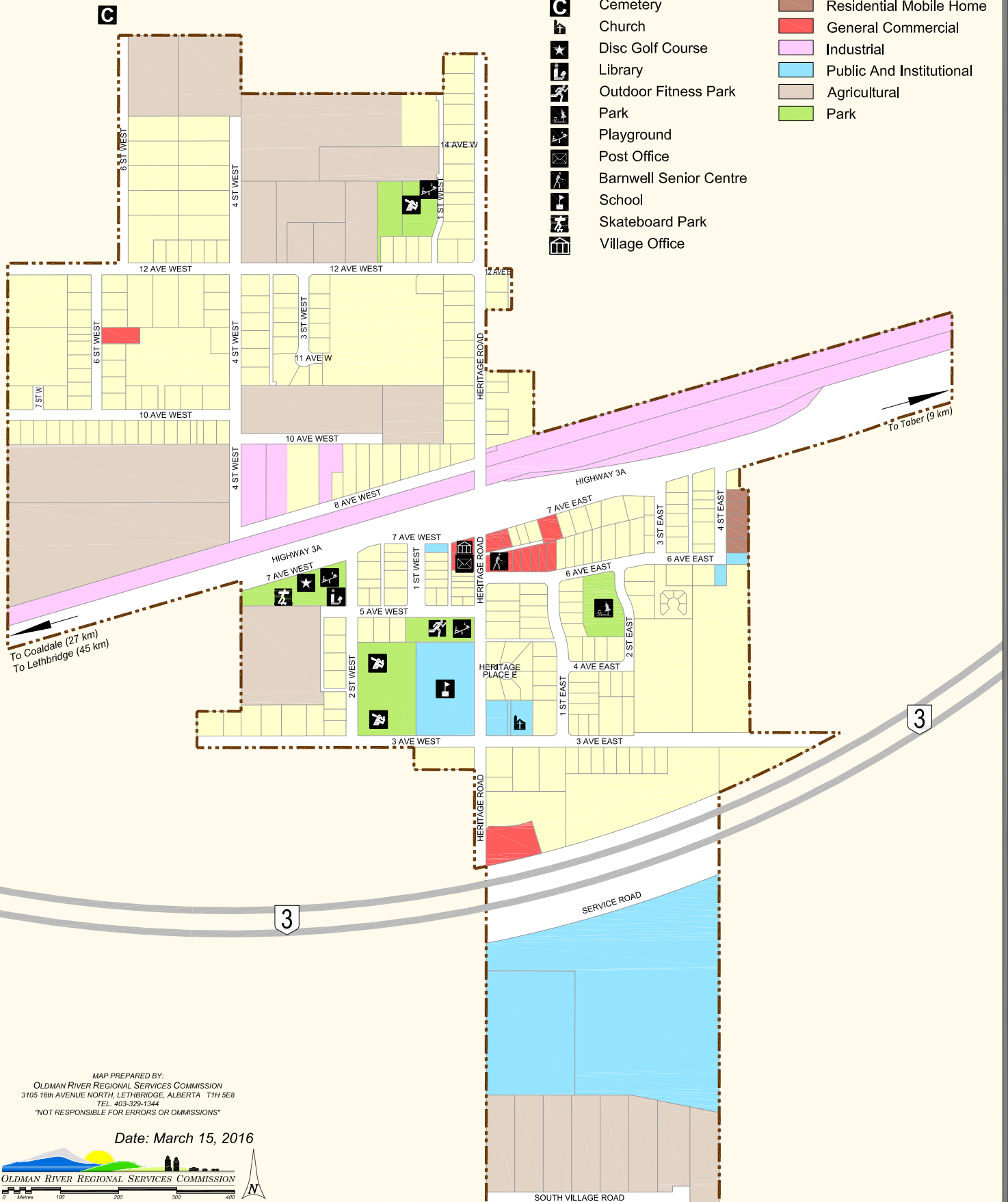


LEGEND

- | | | | |
|---|------------------------|---|--------------------------|
|  | Town Boundary | Land Use Zoning | |
|  | Ball Diamond |  | Residential |
|  | Cemetery |  | Residential Mobile Home |
|  | Church |  | General Commercial |
|  | Disc Golf Course |  | Industrial |
|  | Library |  | Public And Institutional |
|  | Outdoor Fitness Park |  | Agricultural |
|  | Park |  | Park |
|  | Playground | | |
|  | Post Office | | |
|  | Barnwell Senior Centre | | |
|  | School | | |
|  | Skateboard Park | | |
|  | Village Office | | |



MAP PREPARED BY:
OLDMAN RIVER REGIONAL SERVICES COMMISSION
3105 16th AVENUE NORTH, LETHBRIDGE, ALBERTA T1H 5E8
TEL. 403-329-1344
"NOT RESPONSIBLE FOR ERRORS OR OMISSIONS"

Date: March 15, 2016